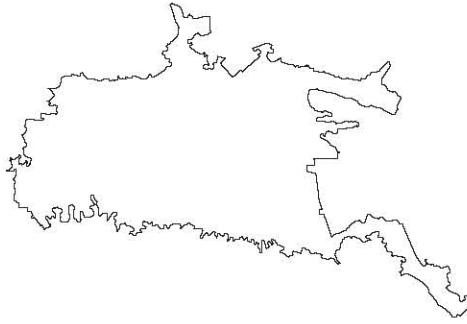
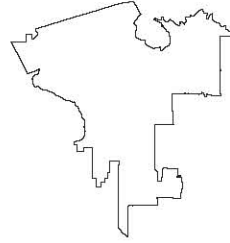


San Fernando Basin  
Area: 5,508,671,612



Central Basin  
Area: 7,139,189,054



West Coast Basin  
Area: 3,947,314,226



Santa Monica Basin  
Area: 1,404,368,426



Sylmar Basin  
Area: 237,930,170



Hollywood Basin  
Area: 445,746,223



Raymond Basin  
Area: 1,143,826,215



Eagle Rock Basin  
Area: 68,760,705



Main San Gabriel Basin  
Area: 3,330,093,468



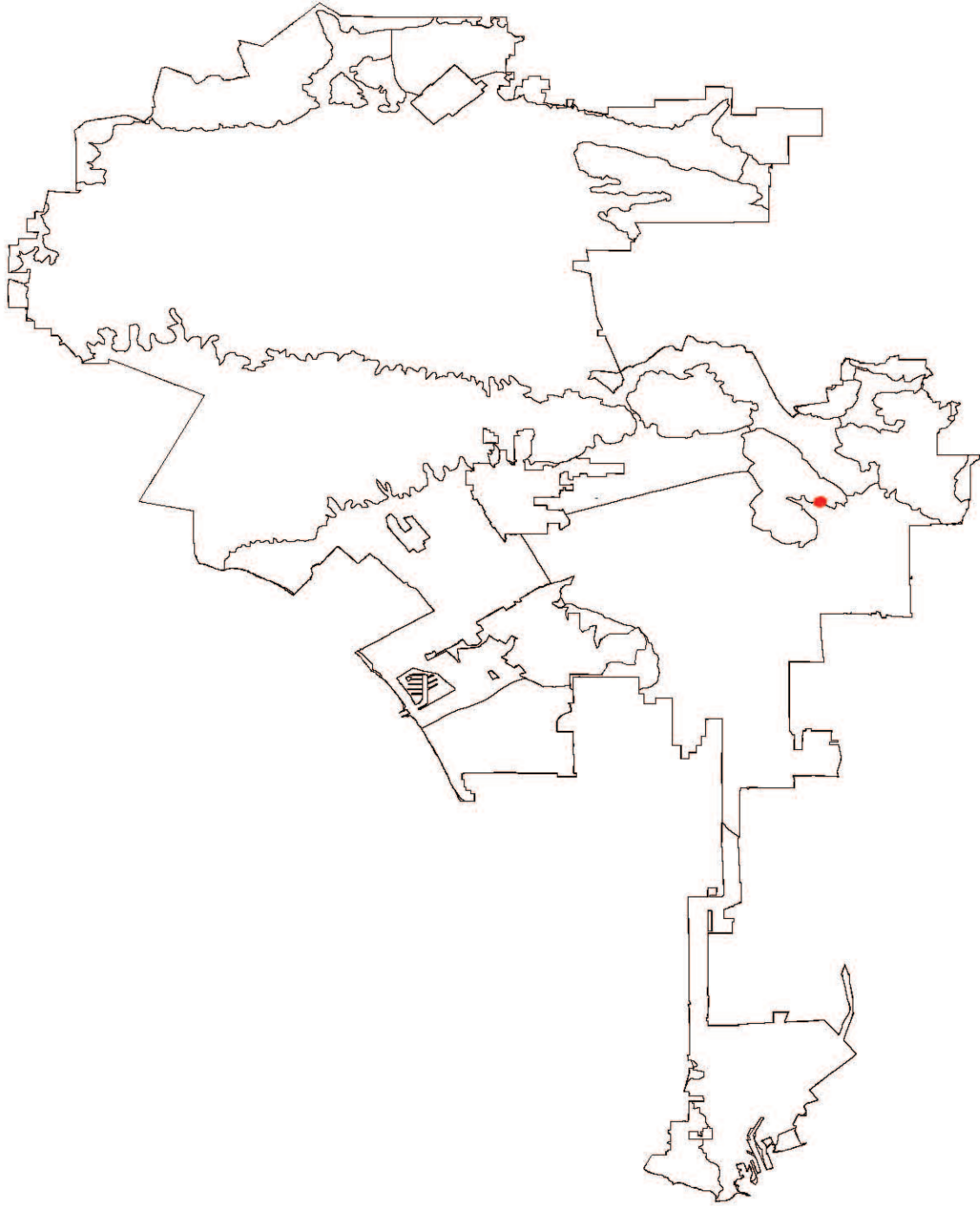
Verdugo Basin  
Area: 265,537,264



# *Deconstruction Taxonomy*

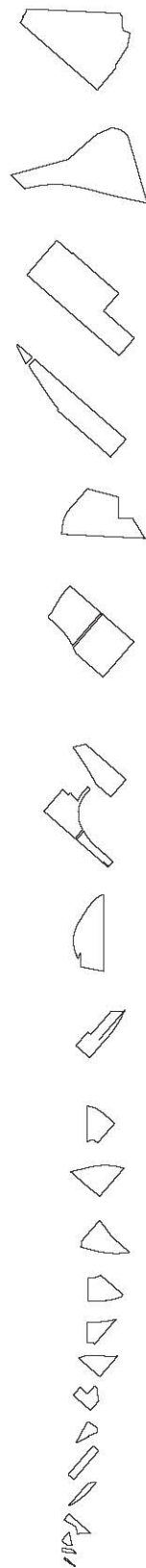
*Los Angeles Groundwater Basins*

*Parts: 27 ; Zone: 9*



## *Deconstruction Taxonomy*

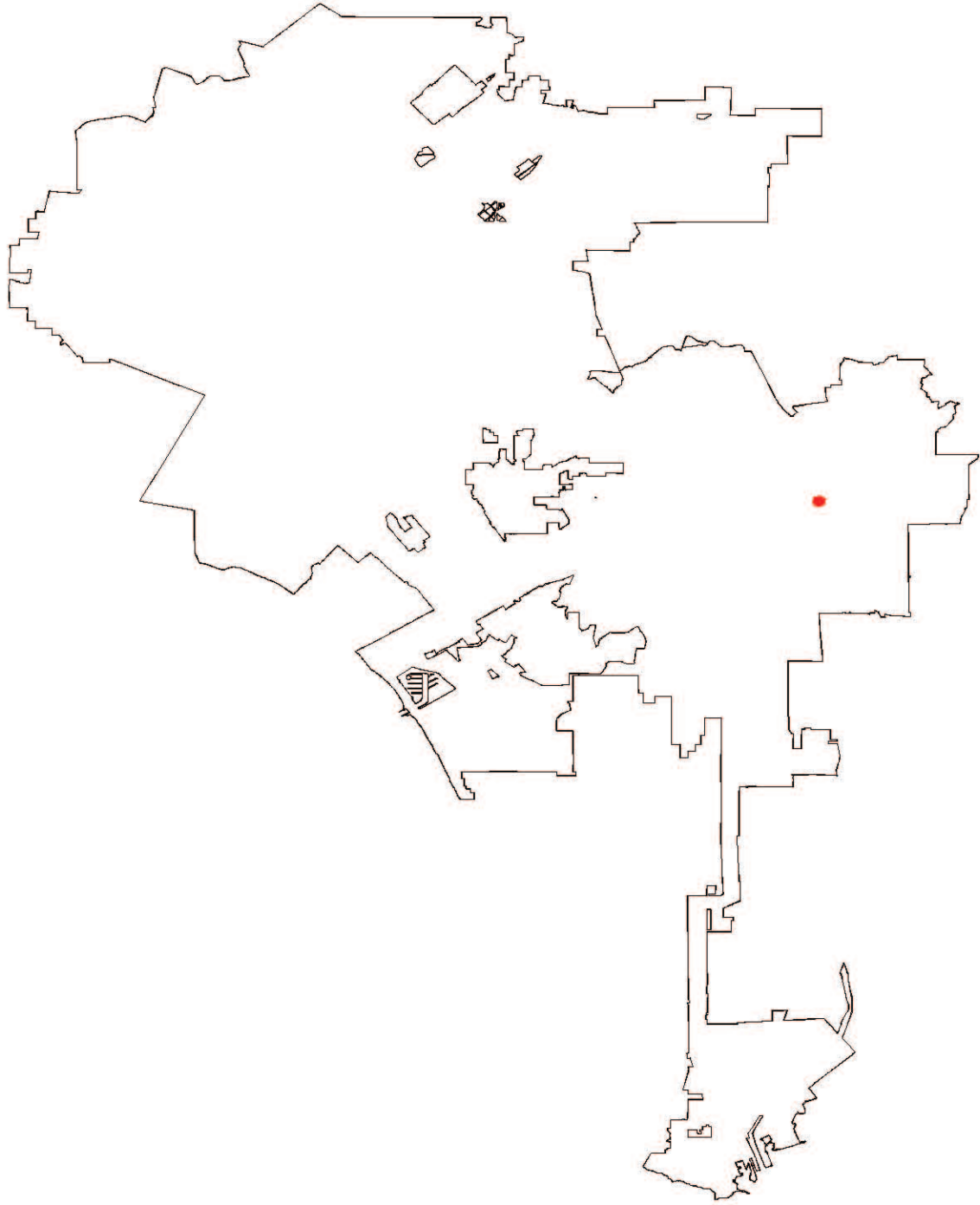
*Los Angeles Groundwater Basins*



# *Deconstruction Taxonomy*

*Los Angeles Spreading Grounds*

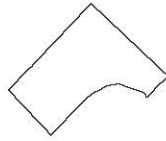
*Parts: 24 ; Zones: 6*



## *Deconstruction Taxonomy*

*Los Angeles Spreading Grounds*

El Cariso Park



Ted Watkins Park



Veterans Park



Col. Leon H. Washington Park



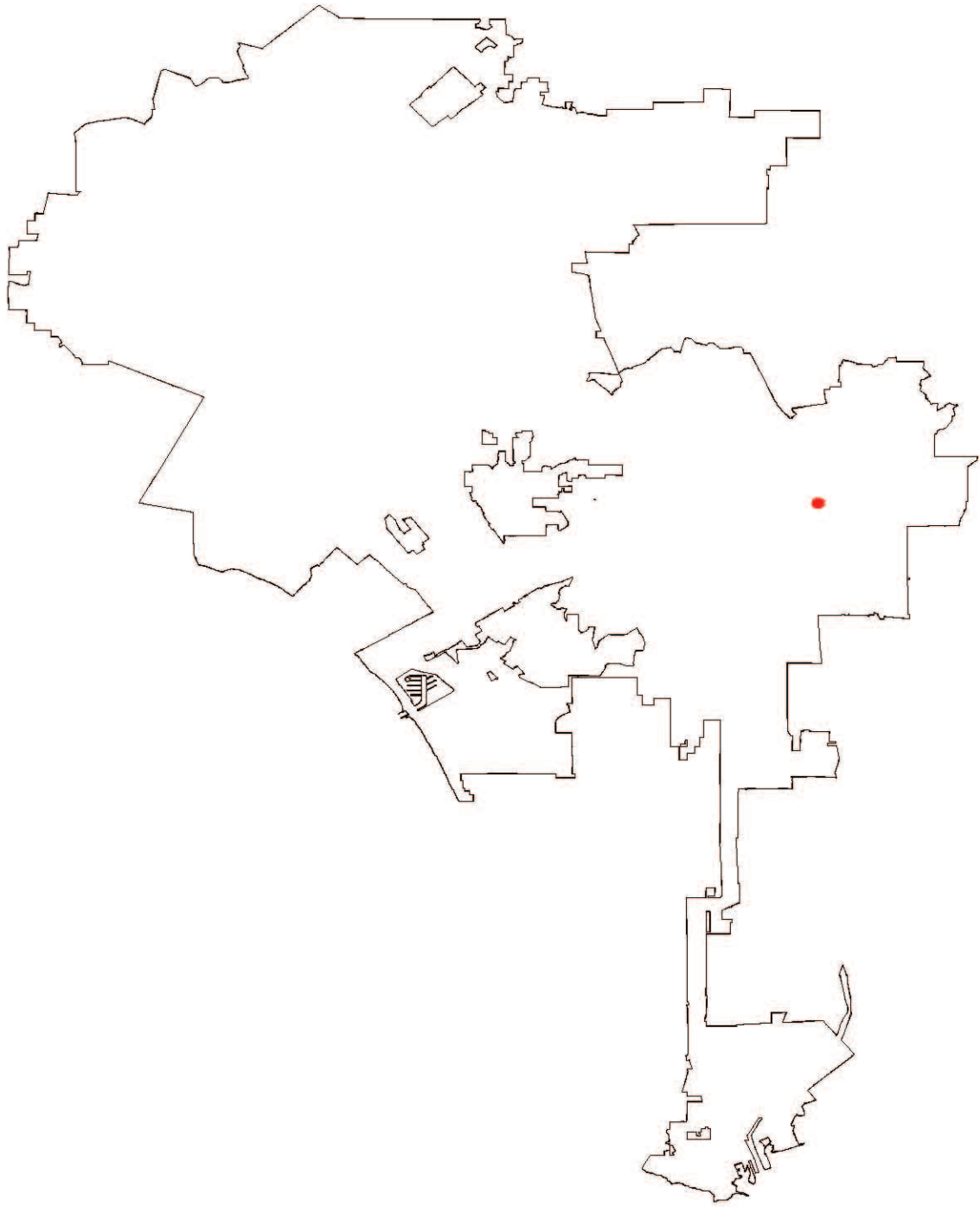
Earvin Magic Johnson Park



## *Deconstruction Taxonomy*

*Los Angeles Park Areas*

*Amount: 5*



## *Deconstruction Taxonomy*

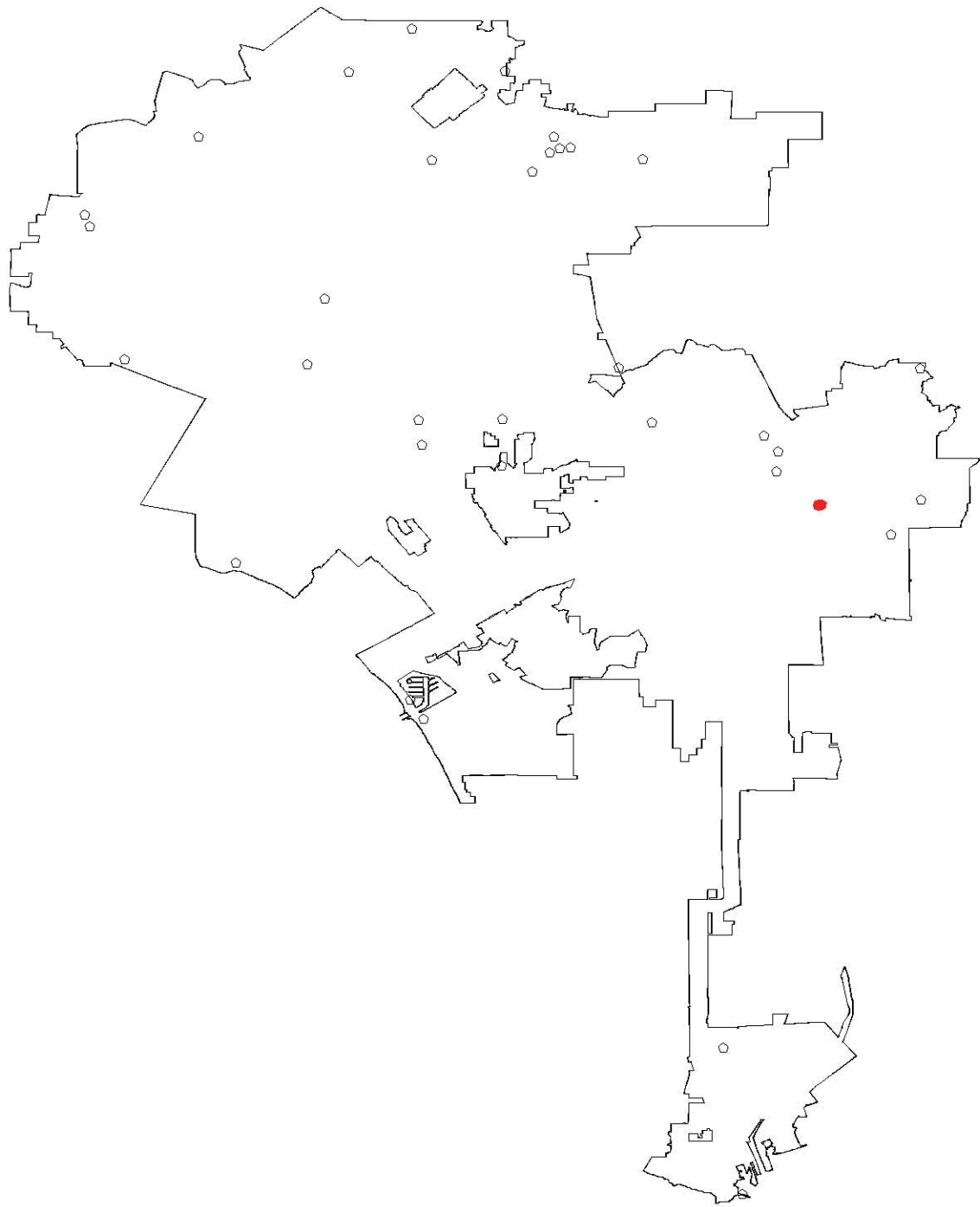
*Los Angeles Park Areas*



*Deconstruction Taxonomy*

*Los Angeles Reservoir*

*Parts: 34*



## *Deconstruction Taxonomy*

*Los Angeles Reservoir*

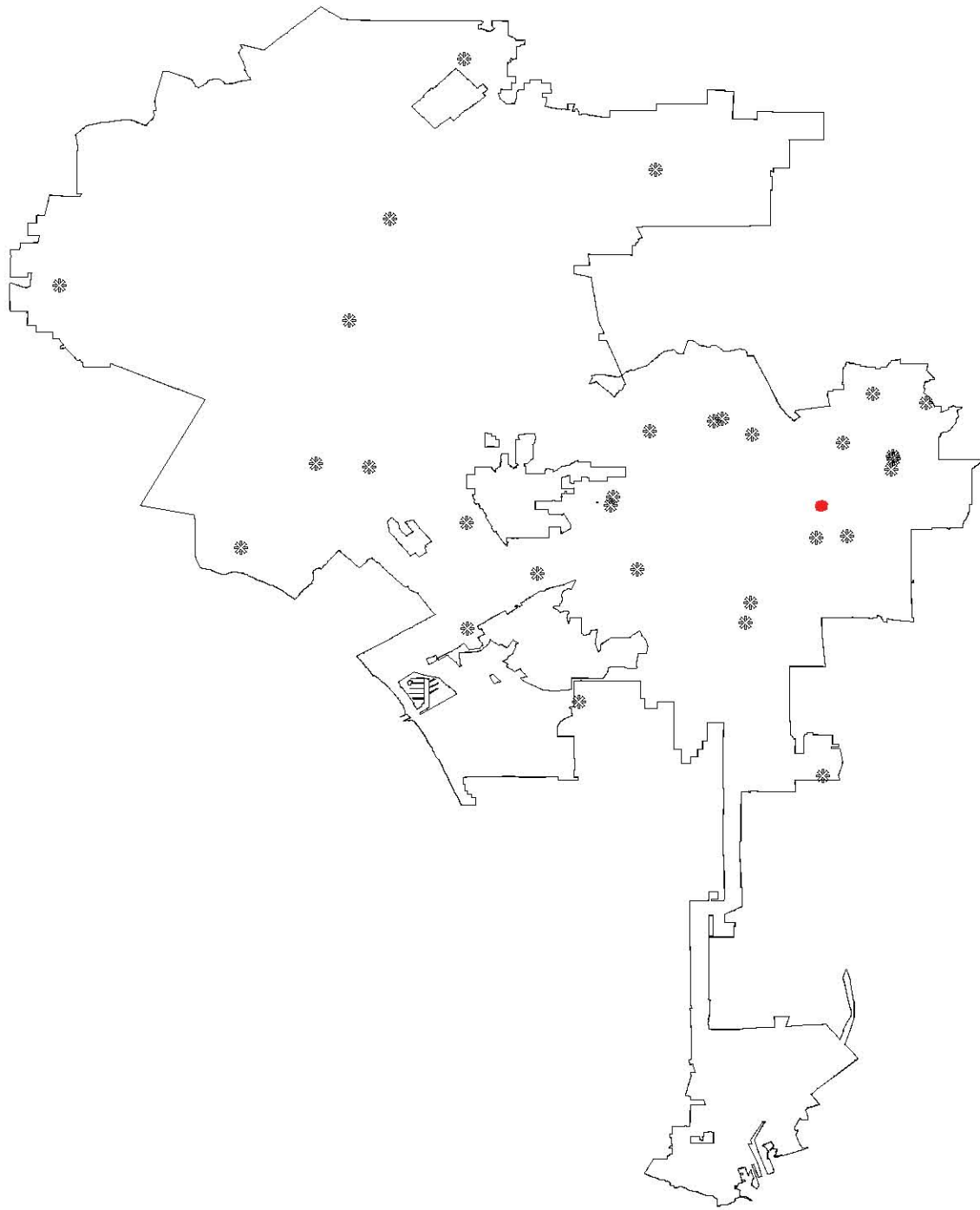




# *Deconstruction Taxonomy*

*Los Angeles Civic Buildings*

*Amount: 30*



# *Deconstruction Taxonomy*

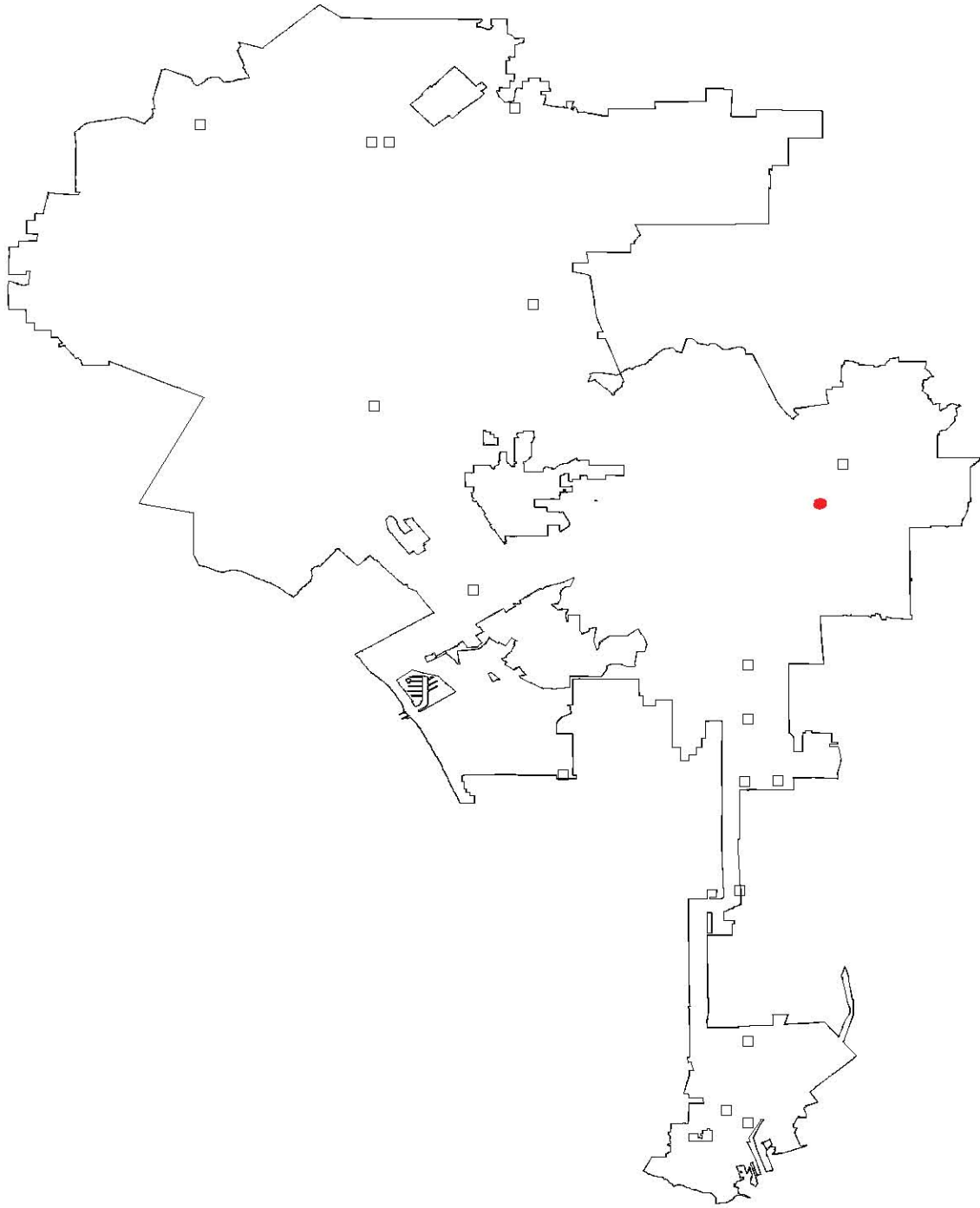
*Los Angeles Civic Spaces*

Oxnard St	□ □	Aviation
St. Stephen's Lutheran Church	□ □	Artesia
Century/ Harbor Junction	□ □	Rosecrans
Avalon	□ □	Manchester
Newhall	□ □	Chatsworth
Paxton	□ □	Slauson
St. John's Church	□ □	Porter Ranch
San Pedro II	□ □	San Pedro
Harbor Park	□ □	Skirball and Mulhallond

# *Deconstruction Taxonomy*

*Los Angeles Park and Ride Lots*

*Parts: 17*



## *Deconstruction Taxonomy*

*Los Angeles Park and Ride Lots*